



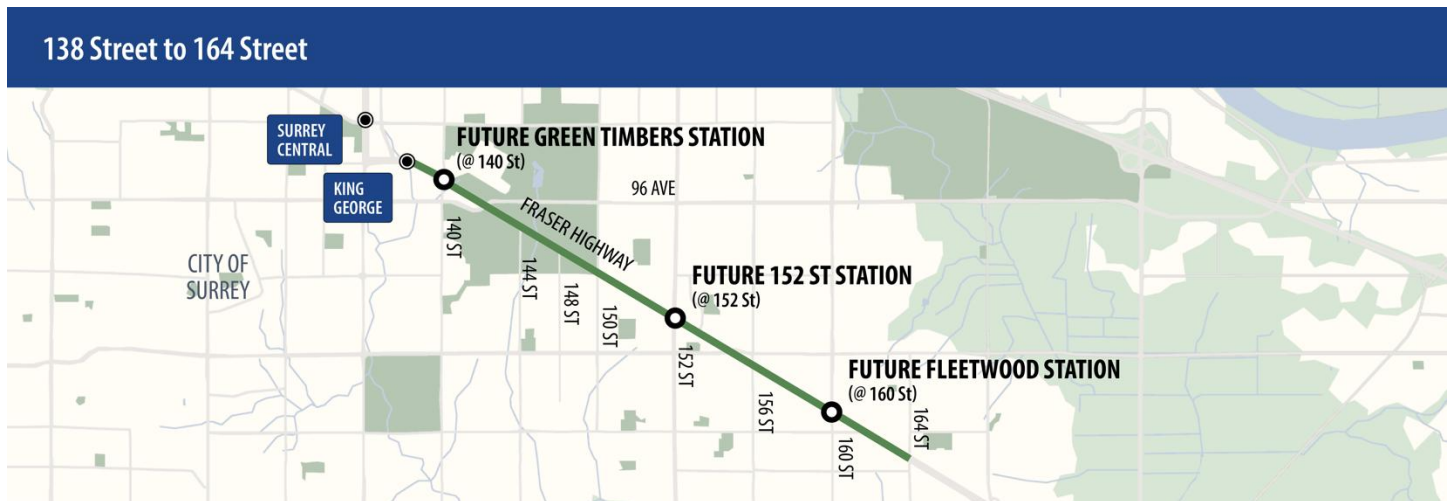
**Weekly Traffic Advisory: July 13 to July 19, 2026**

Surrey Langley SkyTrain construction is underway, including relocating existing utilities to allow for construction, installing new utilities to supply power for the future SkyTrain, roadwork, foundation construction, column construction, elevated guideway installation and other activities.

This advisory outlines traffic pattern changes from July 13 to July 19, 2026. Workplans and schedules are subject to change.

Please note that single lane traffic throughout the project area is expected until project completion. There will be intermittent, short-term lane closures on approaches to intersections, including stoppages of up to two minutes. These may not be reflected in this weekly traffic advisory. Cyclists can expect changes to bike lanes and multi-use paths along Fraser Highway while construction is underway. We have included information for cyclists in this advisory for planned traffic pattern changes.

Information about traffic impacts related to BC Hydro work to relocate power lines can be found at: [bchydro.com/skytrain](http://bchydro.com/skytrain).



CURRENT TRAFFIC CHANGES				
Location	Traffic Change	Schedule	Date	Project Contractor
<a href="#">Fraser Highway and 138 Street</a>	Access change to/from Fraser Highway and 138 Street.	24/7	In effect until September 30, 2026	SkyLink Guideway Partners



Fraser Highway and 140 Street intersection	Lane reduction on northbound 140 Street.	24/7	In effect until station completion in 2028	South Fraser Station Partners
<a href="#">Fraser Highway and 140 Street intersection</a>	Left turn restrictions: westbound Fraser Highway to southbound 140 Street, and southbound 140 Street onto eastbound Fraser Highway.	24/7	In effect until 2028	South Fraser Station Partners
<a href="#">Fraser Highway and 140 Street intersection</a>	No left turn from eastbound Fraser Highway to northbound 140 Street.	24/7	In effect until summer 2026	SkyLink Guideway Partners
Fraser Highway and 96 Avenue intersection	*Commercial vehicles only No left turn from westbound 96 Avenue to eastbound Fraser Highway.	24/7	In effect through July 2026	SkyLink Guideway Partners
96 Avenue and Fraser Highway intersection	Lane reduction. Single lane in each direction on the approach to the intersection.	24/7	In effect July 9 to 11 and July 13, 2026	SkyLink Guideway Partners



96 Avenue near Fraser Highway	Lane reduction. Single lane in each direction on the approach to the intersection.	24/7	In effect until mid-July 2026	SkyLink Guideway Partners
Fraser Highway at 144 Street	Turn restrictions. No left turn from 144 Street northbound to Fraser Highway westbound.	7 a.m. to 10 p.m.	Expected to be in effect July 17, 2026, and July 24, 2026	SkyLink Guideway Partners
Fraser Highway and 150 Street intersection	No left turn from westbound Fraser Highway onto southbound 150 Street.	24/7	In effect until fall 2026	SkyLink Guideway Partners
<a href="#">152 Street and Fraser Highway intersection</a>	Intermittent northbound right lane closure on 152 Street near Fraser Highway.	9 a.m. to 3 p.m.	In effect until 2028	South Fraser Station Partners
Fraser Highway and 154 Street intersection	No left turn from eastbound Fraser Highway onto northbound 154 Street.	24/7	In effect until summer 2027	SkyLink Guideway Partners
Fraser Highway and 158 Street intersection	No left turn from eastbound Fraser Highway onto northbound 158 Street.	24/7	In effect until fall 2027	SkyLink Guideway Partners



Fraser Highway and 158 Street	No access to/from 158 Street and Fraser Highway.	Up to four hours between 8 a.m. and 12 p.m.	In effect July 13, 2026	SkyLink Guideway Partners
Fraser Highway west of 158 Street	Temporary access changes for driveways while the launching gantry is working above. Follow signs for business access.	24/7	In effect until late July 2026	SkyLink Guideway Partners
Fraser Highway and 162 Street	No left turn from eastbound Fraser Highway to 162 Street northbound.	24/7	In effect until 2027	SkyLink Guideway Partners
Fraser Highway and 164 Street	No left turn from 164 Street southbound to Fraser Highway eastbound.	7 a.m. to 10 p.m.	In effect for up to two weeks	SkyLink Guideway Partners

**CYCLIST + PEDESTRIAN INFORMATION**

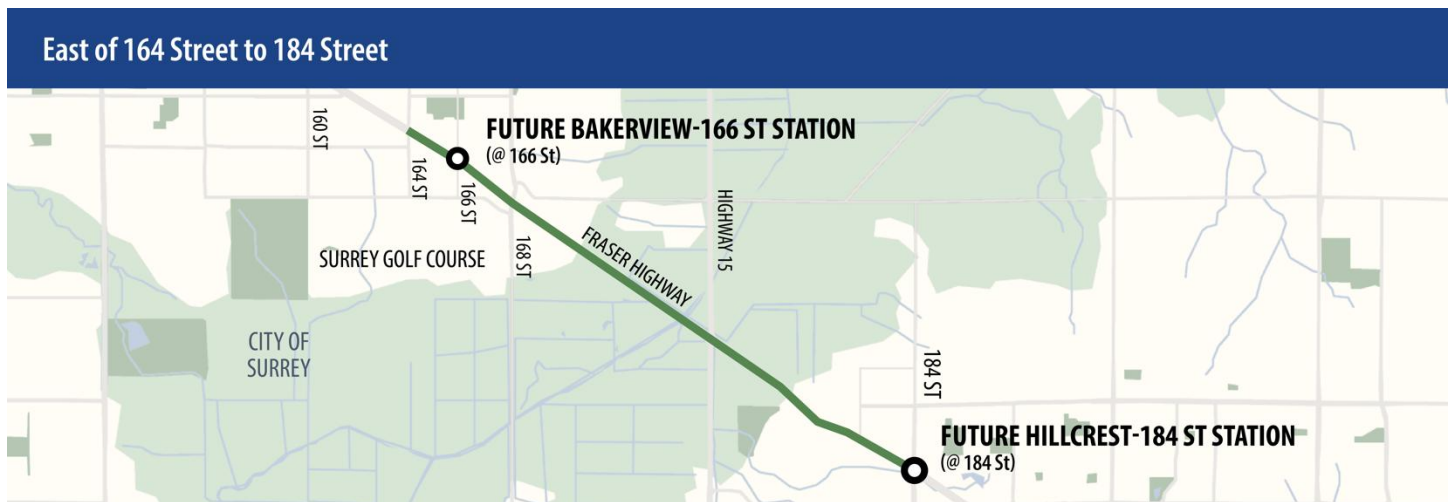
Fraser Highway and 140 Street intersection	No access to the pedestrian crosswalk on the east side of 140 Street. Pedestrians to use other available crosswalks.	24/7	In effect through fall 2026	South Fraser Station Partners
--	--	------	-----------------------------	-------------------------------



<a href="#">Fraser Highway between 140 Street and 96 Avenue</a>	No pedestrian or cyclist access. Alternate routes available.	24/7	In effect until 2028	South Fraser Station Partners
Fraser Highway between 148 Street and 152 Street	Cyclists and pedestrians to use the new multi-use path on the north side of Fraser Highway.	24/7	In effect until fall 2026	SkyLink Guideway Partners
Fraser Highway between 151 Street and 152 Street	Sidewalk closed on the south side of Fraser Highway. Use multi-use pathway on the north side of Fraser Highway. Use 150 Street to access the sidewalk on the south side of Fraser Highway.	24/7	In effect until fall 2026	SkyLink Guideway Partners
<a href="#">152 Street and Fraser Highway intersection</a>	Cyclists share the vehicle lane.	9 a.m. to 3 p.m.	In effect until 2028	South Fraser Station Partners
<b>UPCOMING TRAFFIC CHANGES</b>				
Fraser Highway and Fleetwood Way	Traffic control personnel assisted intersection (traffic lights temporarily not in operation).	7 a.m. to 10 p.m.	Expected July 22, 2026	SkyLink Guideway Partners



Fraser Highway west of 156 Street	Temporary access changes for driveways while the launching gantry is working above. Follow signs for business access.	24/7	Expected July 27 to 29, 2026	SkyLink Guideway Partners
156 Street and Fraser Highway	No access to/from 156 Street and Fraser Highway.	24/7	Expected July 21 to 23, 2026	SkyLink Guideway Partners
159 Street and Fraser Highway	No access to/from 159 Street and Fraser Highway.	8 a.m. to 12 p.m.	Expected July 20, 2026	SkyLink Guideway Partners
164 Street and Fraser Highway	No left turn southbound 164 Street to eastbound Fraser Highway.	7 a.m. to 10 p.m.	Expected July 22, 2026	SkyLink Guideway Partners



CURRENT TRAFFIC CHANGES				
Location	Traffic Change	Schedule	Date	Project Contractor



Access to the Surrey Sports and Leisure Complex	No access to/from Fraser Highway. Use 166 Street.	24/7	In effect until late 2027	SkyLink Guideway Partners
<a href="#">Fraser Highway between 168 Street and 184 Street</a>	Overnight single lane alternating traffic.	9 p.m. to 6 a.m. Sunday to Thursday nights	In effect through late September 2026	SkyLink Guideway Partners
<a href="#">Fraser Highway east of Highway 15</a>	Temporary traffic signal for pedestrian and cyclist crossings.	24/7	In effect until spring 2027	SkyLink Guideway Partners
Highway 15 and Fraser Highway	No right turn northbound Highway 15 to eastbound Fraser Highway.	10 p.m. to 4 a.m.	In effect overnight July 16, 2026	SkyLink Guideway Partners

**CYCLIST + PEDESTRIAN INFORMATION**

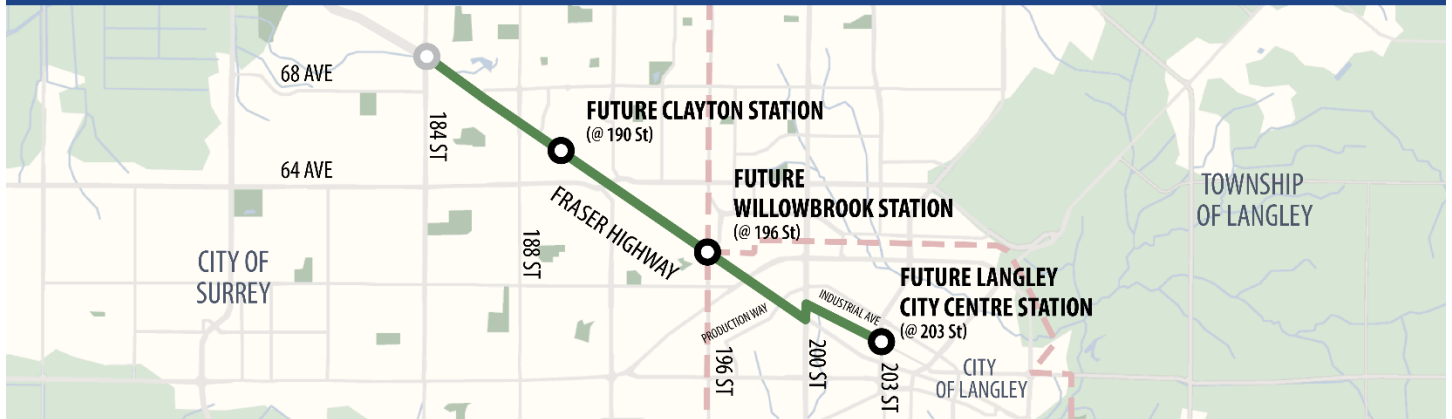
Fraser Highway between 164 Street and 166 Street	Pedestrians to use the sidewalk on the south side of Fraser Highway.	24/7	In effect until 2028	South Fraser Station Partners
Fraser Highway between 166 Street and 168 Street	Pedestrians to use sidewalk on the south side of Fraser Highway.	24/7	In effect until summer 2026	SkyLink Guideway Partners
Fraser Highway east of 166 Street	Access maintained around work area at northeast corner of Fraser Highway and 166 Street.	24/7	In effect until late July 2026	Transit Integrators BC



Fraser Highway between 168 Street to Highway 15	Separated cyclist lane westbound Fraser Highway between 170 Street and 168 Street and eastbound Fraser Highway between 169 Street and 173 Street.	24/7	In effect	SkyLink Guideway Partners
Fraser Highway between 168 Street and Highway 15	Multi-use path users may take the bus to travel through this area using the bus tickets provided.	24/7 A delineated pathway will be available when buses are not operating.	In effect	SkyLink Guideway Partners
Fraser Highway east of Highway 15	Cyclists to use existing bike lanes and multi-use paths on the north and south sides of Fraser Highway.	24/7	In effect through 2026	SkyLink Guideway Partners
184 Street north of Fraser Highway	Intermittent southbound bike lane closures. Cyclists to share the lane.	7 a.m. to 5 p.m.	In effect until 2028	South Fraser Station Partners
<b>UPCOMING TRAFFIC CHANGES</b>				
<a href="#"><u>Fraser Highway between Highway 15 and 184 Street</u></a>	Overnight stoppages up to one hour.	11 p.m. to 5 a.m.	Expected July 2026 for up to three months	SkyLink Guideway Partners



**East of 184 Street to 203 Street**



**CURRENT TRAFFIC CHANGES**

Location	Traffic Change	Schedule	Date	Project Contractor
<a href="#">Fraser Highway and 64 Avenue intersection</a>	No access to/from 64 Avenue north of Fraser Highway. 64 Avenue through access will resume after 10 p.m.	7 a.m. to 10 p.m.	Expected July 14 to 17, 2026	SkyLink Guideway Partners
Fraser Highway at 64 Avenue	Turn restrictions for commercial vehicles only. No right turn from westbound Fraser Highway to 64 Avenue.	24/7	In effect July 14 to 23, 2026	SkyLink Guideway Partners
<a href="#">Fraser Highway and Highway 10 intersection</a>	Left turn restrictions from Fraser Highway to Highway 10.	24/7	In effect until July 31, 2026	SkyLink Guideway Partners
Fraser Highway and Landmark Way	Left turn restriction from	24/7	In effect until July 31, 2026	SkyLink Guideway Partners



	Fraser Highway to Landmark Way.			
200 Street at Industrial Avenue	Temporary road closure when equipment crosses 200 Street for up to one hour.	11 p.m. to 2 a.m.	Expected July 15, 2026	SkyLink Guideway Partners
<a href="#">200 Street and Industrial Avenue</a>	Northbound right lane closure on 200 Street at Industrial Avenue.	24/7	In effect through mid-July 2026	SkyLink Guideway Partners
Industrial Avenue between 200 Street and 203 Street	Eastbound traffic only. Parking and turning restrictions.	24/7	In effect through 2027	SkyLink Guideway Partners & South Fraser Station Partners
<a href="#">Laneway east of Highway 10</a>	No access.	24/7	In effect through 2026	SkyLink Guideway Partners
Laneway east of Highway 10 north of Fraser Highway	No access.	7 a.m. to 10 p.m.	In effect until August 2026	SkyLink Guideway Partners
<b>CYCLIST + PEDESTRIAN INFORMATION</b>				
Fraser Highway between east of Highway 15 and 184 Street	Cyclists and pedestrians to use the existing multi-use path on Fraser Highway.	24/7	In effect until 2028	SkyLink Guideway Partners & South Fraser Station Partners
Fraser Highway and 64 Avenue intersection	Pedestrians to use sidewalk on the south side of Fraser Highway to cross 64 Avenue.	24/7	In effect through October 2026	SkyLink Guideway Partners



	The crosswalk on the north side is unavailable. Cyclists share the road.			
<a href="#">Fraser Highway and 64 Avenue intersection</a>	Cyclist detour between 188 Street and 64 Avenue.	24/7	In effect until summer 2026	SkyLink Guideway Partners
<b>UPCOMING TRAFFIC CHANGES</b>				
201A Street between Industrial Avenue and Fraser Highway	Turn restrictions on 201A Street just south of Industrial Avenue.	24/7	Expected July 23 until August 10, 2026	SkyLink Guideway Partners

## Keep in touch

We appreciate your patience and understanding while we complete this important infrastructure project. If you have any questions or concerns, please contact us.

**Website:** [surreylangleyskytrain.gov.bc.ca](http://surreylangleyskytrain.gov.bc.ca)

**Email:** [surreylangleyskytrain@gov.bc.ca](mailto:surreylangleyskytrain@gov.bc.ca)

**24/7 Information Line:** 1-844-815-6111

ਜ਼ਰੂਰੀ ਜਾਣਕਾਰੀ: ਕਿਰਪਾ ਕਰਕੇ ਇਸਦਾ ਅਨੁਵਾਦ ਕਰਵਾਓ

ज़रूरी जानकारी: कृपया इसका अनुवाद करवाएं

**MAHALAGANG IMPORMASYON:** Mangyaring isalin ito

**重要資訊:** 請找人為你翻譯

**중요정보:** 번역해주세요