



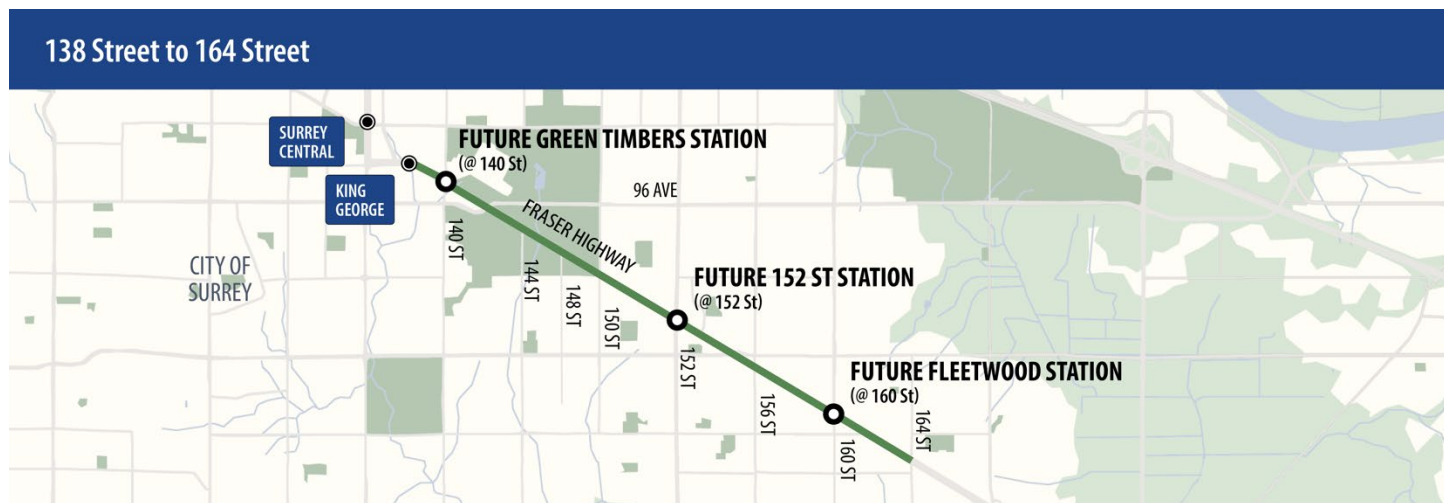
**Weekly Traffic Advisory: May 25 to May 31, 2026**

Surrey Langley SkyTrain construction is underway, including relocating existing utilities to allow for construction, installing new utilities to supply power for the future SkyTrain, roadwork, foundation construction, column construction, elevated guideway installation and other activities.

This advisory outlines traffic pattern changes from May 25 to May 31, 2026. Workplans and schedules are subject to change.

Please note that single lane traffic throughout the project area is expected until project completion. There will be intermittent, short-term lane closures on approaches to intersections, including stoppages of up to two minutes. These may not be reflected in this weekly traffic advisory. Cyclists can expect changes to bike lanes and multi-use paths along Fraser Highway while construction is underway. We have included information for cyclists in this advisory for planned traffic pattern changes.

Information about traffic impacts related to BC Hydro work to relocate power lines can be found at: [bchydro.com/skytrain](http://bchydro.com/skytrain).



CURRENT TRAFFIC CHANGES				
Location	Traffic Change	Schedule	Date	Project Contractor
Fraser Highway and 138 Street	No access to/from 138 Street and Fraser Highway.	24/7	In effect until mid-June 2026	SkyLink Guideway Partners



Fraser Highway and 140 Street intersection	Lane reduction on northbound 140 Street.	24/7	In effect until station completion in 2028	South Fraser Station Partners
<a href="#">Fraser Highway and 140 Street intersection</a>	Left turn restrictions: westbound Fraser Highway to southbound 140 Street, and southbound 140 Street onto eastbound Fraser Highway.	24/7	In effect until 2028	South Fraser Station Partners
<a href="#">Fraser Highway and 140 Street intersection</a>	No left turn from eastbound Fraser Highway to northbound 140 Street.	24/7	In effect until summer 2026	SkyLink Guideway Partners
Fraser Highway and 96 Avenue intersection	*Commercial vehicles only No left turn from westbound 96 Avenue to eastbound Fraser Highway.	24/7	In effect until July 2026	SkyLink Guideway Partners
96 Avenue near Fraser Highway	Lane reduction. Single lane in each direction on the approach to the intersection.	24/7	In effect until late June	SkyLink Guideway Partners



Fraser Highway and 144 Street	No left turn from northbound 144 Street to westbound Fraser Highway.	6 p.m. to 6 a.m.	In effect through May 26, 2026	SkyLink Guideway Partners
Fraser Highway and 150 Street intersection	No left turn from westbound Fraser Highway onto southbound 150 Street.	24/7	In effect until fall 2026	SkyLink Guideway Partners
<a href="#">152 Street and Fraser Highway intersection</a>	Intermittent northbound right lane closure on 152 Street near Fraser Highway.	9 a.m. to 3 p.m.	In effect until 2028	South Fraser Station Partners
<a href="#">Fraser Highway and 154 Street intersection</a>	No left turn from eastbound Fraser Highway onto northbound 154 Street.	24/7	In effect until summer 2026	SkyLink Guideway Partners
Fraser Highway and 158 Street intersection	No left turn from eastbound Fraser Highway onto northbound 158 Street.	24/7	In effect until fall 2026	SkyLink Guideway Partners
Fraser Highway and 162 Street	No left turn from eastbound Fraser Highway to 162 Street.	24/7	In effect until 2027	SkyLink Guideway Partners



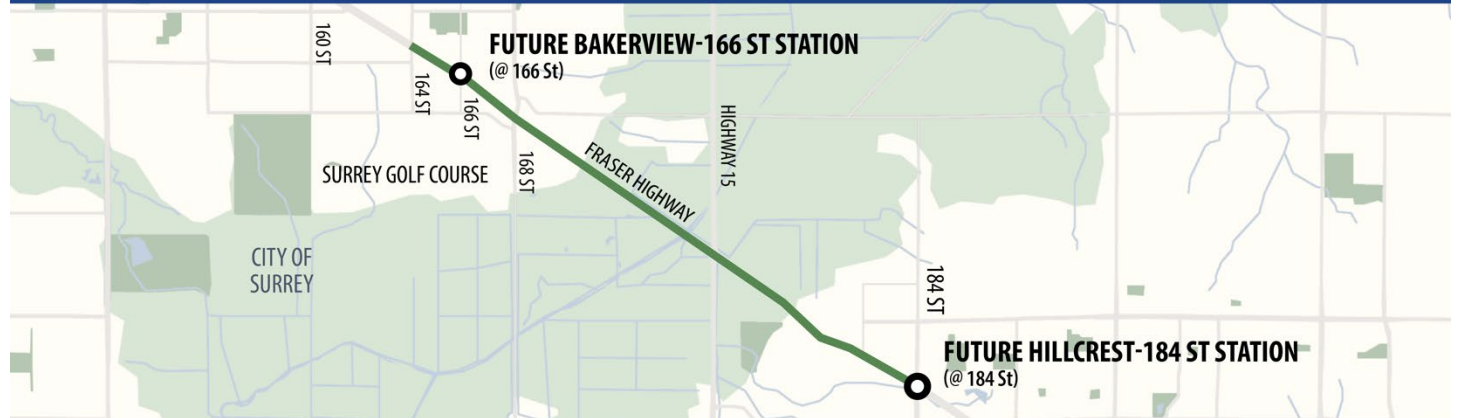
Fraser Highway and 84 Avenue	No access to/from Fraser Highway to westbound 84 Avenue.	24/7	Expected to begin May 25, 2026 for up to one week	SkyLink Guideway Partners
<b>CYCLIST + PEDESTRIAN INFORMATION</b>				
Fraser Highway between Whalley Boulevard and 138 Street	Sidewalk and multi-use path closure on north side of Fraser Highway. Alternate route via south side of Fraser Highway, or using adjoining pathways.	2/7	In effect until mid-June 2026	SkyLink Guideway Partners
<a href="#"><u>Fraser Highway between 140 Street and 96 Avenue</u></a>	Alternate routes available.	24/7	In effect until 2028	South Fraser Station Partners
<a href="#"><u>Fraser Highway between 148 Street and 150 Street</u></a>	Cyclists and pedestrians will be detoured to the new multi-use path on the north side of Fraser Highway.	24/7	In effect until spring 2026	SkyLink Guideway Partners
<a href="#"><u>Fraser Highway between 150 Street and 152 Street</u></a>	Cyclists and pedestrians will use the existing multi-use path on the south side of Fraser Highway.	24/7	In effect until spring 2026	SkyLink Guideway Partners



Fraser Highway between 151 Street and 152 Street	Pedestrian sidewalk closed. Use detour at 150 Street to access the sidewalk on the south side of Fraser Highway.	24/7	Expected to begin May 25, 2026 for up to three weeks	SkyLink Guideway Partners
<a href="#">152 Street and Fraser Highway intersection</a>	Cyclists share the vehicle lane.	9 a.m. to 3 p.m.	In effect until 2028	South Fraser Station Partners
<b>UPCOMING TRAFFIC CHANGES</b>				
Fraser Highway and 160 Street intersection	No left turns from 160 Street to Fraser Highway in both directions.	7 a.m. to 10 p.m.	Expected June 2, 2026 for up to one week	SkyLink Guideway Partners
Fraser Highway west of 160 Street	Temporary access changes for driveways while the launching gantry is working above. Follow signs for business access.	7 a.m. to 10 p.m.	Expected to begin early June 2026 for up to one month	SkyLink Guideway Partners



**East of 164 Street to 184 Street**



**CURRENT TRAFFIC CHANGES**

Location	Traffic Change	Schedule	Date	Project Contractor
Access to the Surrey Sports and Leisure Complex	No access to/from Fraser Highway. Use 166 Street.	24/7	In effect until late 2027	SkyLink Guideway Partners
<a href="#">Fraser Highway between 168 Street and 184 Street</a>	Overnight single lane alternating traffic.	9 p.m. to 6 a.m. Sunday to Thursday nights	Expected May 25, 2026 through late September 2026.	SkyLink Guideway Partners
<a href="#">Fraser Highway east of Highway 15</a>	Temporary traffic signal for pedestrian and cyclist crossings.	24/7	In effect until spring 2027	SkyLink Guideway Partners
Fraser Highway and 64 Avenue	No left turn from westbound Fraser Highway to westbound 64 Avenue.	24/7	In effect until May 25, 2026	SkyLink Guideway Partners

**CYCLIST + PEDESTRIAN INFORMATION**



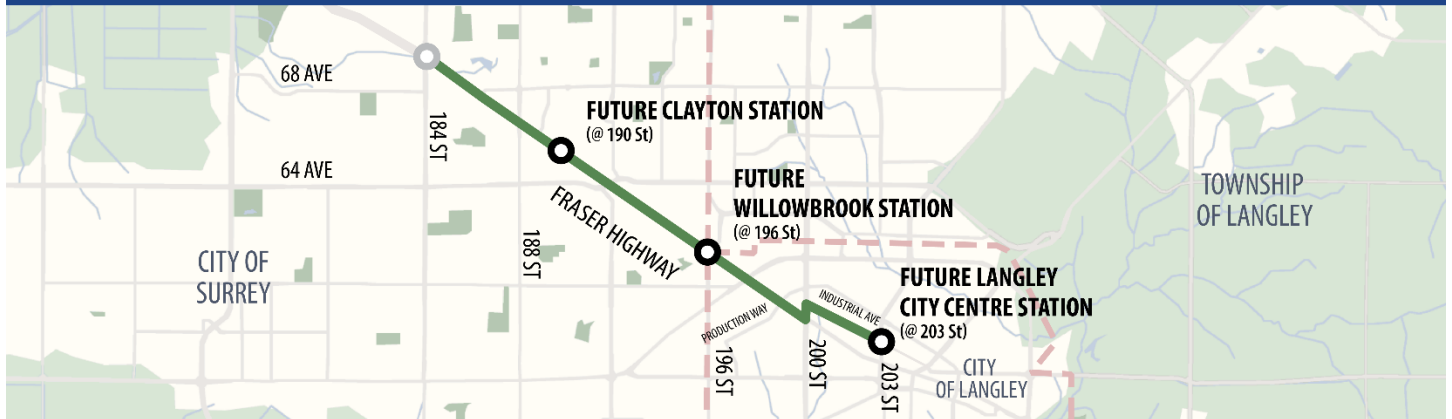
Fraser Highway between 164 Street and 166 Street	Pedestrians to use the sidewalk on the south side of Fraser Highway.	24/7	In effect until 2028	South Fraser Station Partners
<a href="#">Fraser Highway and 166 Street</a>	Cyclists share the vehicle lane.	24/7	In effect until 2028	South Fraser Station Partners
Fraser Highway between 166 Street and 168 Street	Pedestrians to use sidewalk on the south side of Fraser Highway.	24/7	In effect until summer 2026	SkyLink Guideway Partners
Fraser Highway east of 166 Street	Access maintained around work area at northeast corner of Fraser Highway and 166 Street.	24/7	In effect until late July 2026	Transit Integrators BC
Fraser Highway between 168 Street to Highway 15	Separated cyclist lane westbound Fraser Highway between 170 Street and 168 Street and eastbound Fraser Highway between 169 Street and 173 Street.	24/7	In effect	SkyLink Guideway Partners
Fraser Highway between 168 Street and Highway 15	Multi-use path users may take the bus to travel through this area using the bus tickets provided.	24/7 A delineated pathway will be available when buses are not operating.	In effect	SkyLink Guideway Partners



Fraser Highway east of Highway 15	Cyclists to use existing bike lanes and multi-use paths on the north and south sides of Fraser Highway.	24/7	In effect through spring 2026	SkyLink Guideway Partners
184 Street north of Fraser Highway	Intermittent southbound bike lane closures. Cyclists to share the lane.	7 a.m. to 5 p.m.	In effect until 2028	South Fraser Station Partners
<b>UPCOMING TRAFFIC CHANGES</b>				
<a href="#"><u>Fraser Highway between 168 Street and Highway 15</u></a>	Overnight stoppages up to one hour.	11 p.m. to 5 a.m.	Expected early June 2026 for up to two months	SkyLink Guideway Partners
<a href="#"><u>Fraser Highway between Highway 15 and 184 Street</u></a>	Overnight stoppages up to one hour	11 p.m. to 5 a.m.	Expected mid-June 2026 for up to three months	SkyLink Guideway Partners
Fraser Highway and 182 Street	No access to 182 Street northbound from Fraser Highway.	9 a.m. to 5 p.m.	Expected June 9 and 10, 2026	SkyLink Guideway Partners



**East of 184 Street to 203 Street**



**CURRENT TRAFFIC CHANGES**

Location	Traffic Change	Schedule	Date	Project Contractor
Fraser Highway west of 196 Street	Intermittent driveway closures on the north side of Fraser Highway, access maintained through other driveways.	24/7	In effect until late June 2026	SkyLink Guideway Partners
Fraser Highway and 196 Street/ Willowbrook Drive	Lane reduction north of Fraser Highway, single lane traffic in each direction maintained.	24/7	In effect until mid-June 2026	SkyLink Guideway Partners
<a href="#">Fraser Highway and Highway 10 intersection</a>	Left turn restrictions from Fraser Highway to Highway 10.	24/7	In effect through spring 2026	SkyLink Guideway Partners
200 Street and Industrial Avenue	Northbound right lane closure on 200	24/7	In effect through mid-June 2026	SkyLink Guideway Partners



	Street at Industrial Avenue.			
Industrial Avenue near 203 Street and 203 Street off Fraser Highway	Intersection closure at Industrial Avenue and 203 Street. No access.	4p.m. May 29 to 10 p.m. June 1, 2026	May 29 to June 1, 2026	South Fraser Station Partners
<a href="#">Industrial Avenue between 200 Street and 203 Street</a>	Eastbound traffic only. Parking and turning restrictions.	24/7	In effect through 2027	SkyLink Guideway Partners & South Fraser Station Partners
<a href="#">Laneway east of Highway 10</a>	No access.	24/7	In effect through 2026	SkyLink Guideway Partners
<b>CYCLIST + PEDESTRIAN INFORMATION</b>				
Fraser Highway between east of Highway 15 and 184 Street	Cyclists and pedestrians to use the existing multi-use path on Fraser Highway.	24/7	In effect until 2028	SkyLink Guideway Partners & South Fraser Station Partners
Fraser Highway between 68 Avenue and 188 Street	Cyclists and pedestrians to use sidewalk on the south side of Fraser Highway.	24/7	In effect until late July 2026	Transit Integrators BC
<a href="#">Fraser Highway and 64 Avenue intersection</a>	Cyclist detour between 188 Street and 64 Avenue.	24/7	In effect until summer 2026	SkyLink Guideway Partners



**UPCOMING TRAFFIC CHANGES**

Highway 10 and Fraser Highway	Northbound right lane closure on Highway 10 north of Fraser Highway.	10 p.m. to 6 a.m.	Expected June 1 to 12, 2026	SkyLink Guideway Partners
-------------------------------	--	-------------------	-----------------------------	---------------------------

## Keep in touch

We appreciate your patience and understanding while we complete this important infrastructure project. If you have any questions or concerns, please contact us.

**Website:** [surreylangleyskytrain.gov.bc.ca](http://surreylangleyskytrain.gov.bc.ca)

**Email:** [surreylangleyskytrain@gov.bc.ca](mailto:surreylangleyskytrain@gov.bc.ca)

**24/7 Information Line:** 1-844-815-6111

ਜ਼ਰੂਰੀ ਜਾਣਕਾਰੀ: ਕਿਰਪਾ ਕਰਕੇ ਇਸਦਾ ਅਨੁਵਾਦ ਕਰਵਾਓ

ज़रूरी जानकारी: कृपया इसका अनुवाद करवाएं

**MAHALAGANG IMPORMASYON:** Mangyaring isalin ito

**重要資訊:** 請找人為你翻譯

**중요정보:** 번역해주세요