



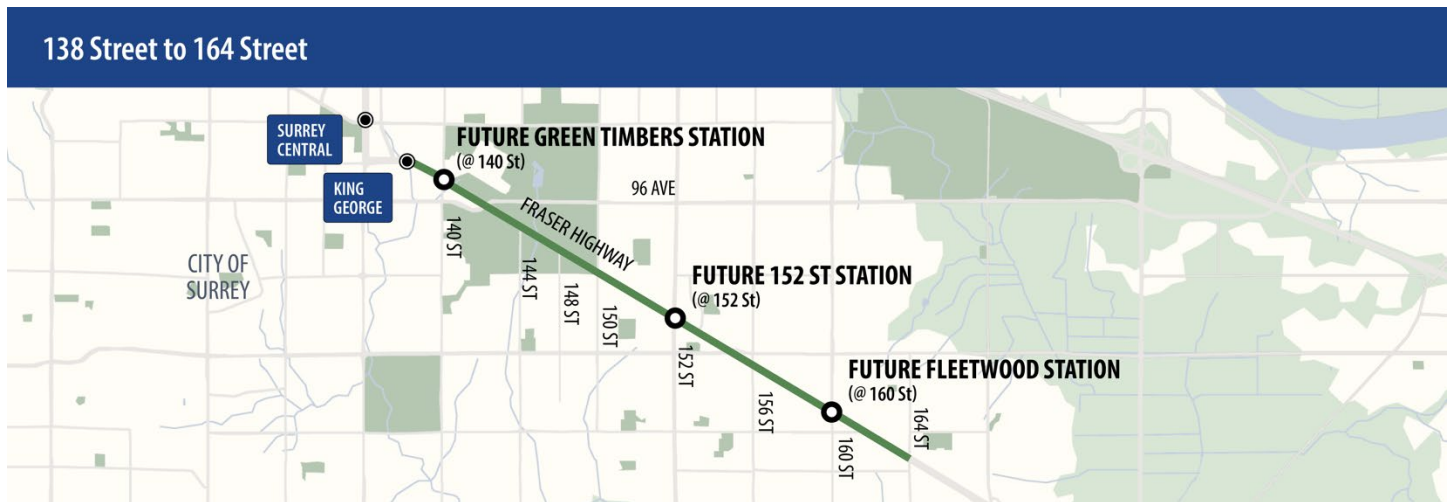
Weekly Traffic Advisory: April 13 to April 19, 2026

Surrey Langley SkyTrain construction is underway, including relocating existing utilities to allow for construction, installing new utilities to supply power for the future SkyTrain, roadwork, foundation construction, column construction, elevated guideway installation and other activities.

This advisory outlines traffic pattern changes from April 13 to April 19, 2026. Workplans and schedules are subject to change.

Please note that single-lane traffic throughout the project area is expected until project completion. There will be intermittent, short-term lane closures on approaches to intersections, including stoppages of up to two minutes. These may not be reflected in this weekly traffic advisory. Cyclists can expect changes to bike lanes and multi-use paths along Fraser Highway while construction is underway. We have included information for cyclists in this advisory for planned traffic pattern changes.

Information about traffic impacts related to BC Hydro work to relocate power lines can be found at: bchydro.com/skytrain.



CURRENT TRAFFIC CHANGES				
Location	Traffic Change	Schedule	Date	Project Contractor
Fraser Highway and 140 Street intersection	Lane reduction on 140 Street northbound.	24/7	In effect until station completion in 2028	South Fraser Station Partners



Fraser Highway and 140 Street intersection	Left turn restrictions: Fraser Highway westbound to 140 Street southbound, and 140 Street southbound onto Fraser Highway eastbound.	24/7	In effect until 2028	South Fraser Station Partners
Fraser Highway and 140 Street intersection	No left turn eastbound Fraser Highway to 140 Street northbound.	24/7	In effect until summer 2026	SkyLink Guideway Partners
Fraser Highway and 96 Avenue intersection	Lane reduction on 96 Avenue southbound with intermittent stoppages.	9 a.m. to 4 p.m.	April 13 to 17, 2026	South Fraser Station Partners
Fraser Highway at 150 Street intersection	No left turn from Fraser Highway westbound onto 150 Street southbound.	24/7	In effect until fall 2026	SkyLink Guideway Partners
152 Street at Fraser Highway intersection	Northbound right lane closure on 152 Street near Fraser Highway.	24/7	In effect until mid-May 2026	South Fraser Station Partners
Fraser Highway at 154 Street intersection	No left turn from Fraser Highway eastbound onto 154 Street northbound.	24/7	In effect until summer 2026	SkyLink Guideway Partners

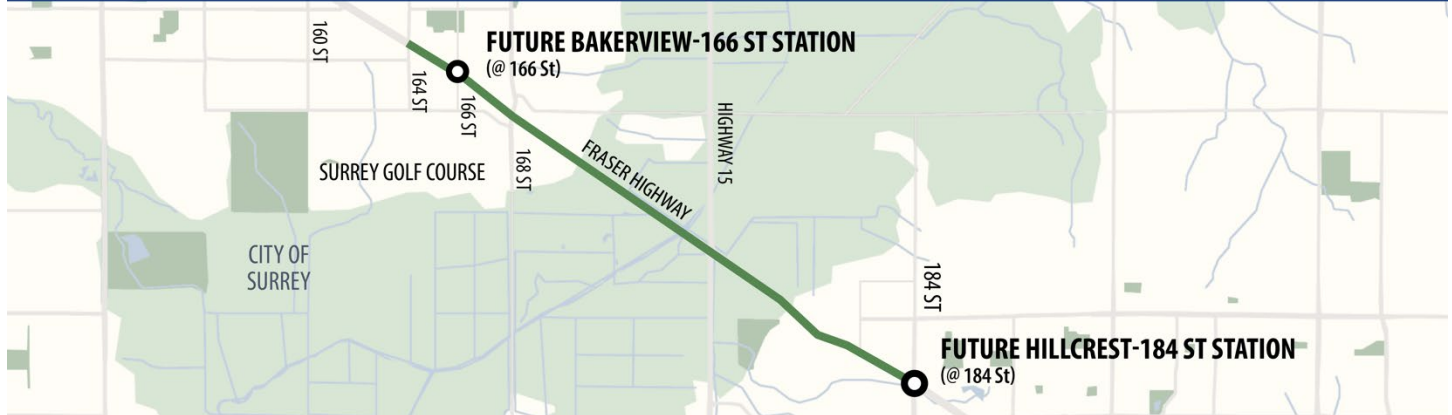


Fraser Highway and 158 Street intersection	No left turn from Fraser Highway eastbound onto 158 Street northbound.	24/7	In effect until fall 2026	SkyLink Guideway Partners
Fraser Highway and 162 Street	No left turn from eastbound Fraser Highway to 162 Street.	24/7	In effect until 2027	SkyLink Guideway Partners
CYCLIST + PEDESTRIAN INFORMATION				
<u>Fraser Highway between 140 Street and 96 Avenue</u>	Alternate routes available.	24/7	In effect until 2028	South Fraser Station Partners
<u>Fraser Highway between 148 Street and 150 Street</u>	Cyclists and pedestrians will be detoured to the new multi-use path on the north side of Fraser Highway.	24/7	In effect until spring 2026	SkyLink Guideway Partners
<u>Fraser Highway between 150 Street and 152 Street</u>	Cyclists and pedestrians will use the existing multi-use path on the south side of Fraser Highway.	24/7	In effect until spring 2026	SkyLink Guideway Partners
<u>152 Street at Fraser Highway intersection</u>	Cyclists share the vehicle lane.	24/7	In effect until mid-May 2026	South Fraser Station Partners
UPCOMING TRAFFIC CHANGES				



Fraser Highway and 96 Avenue	No left turn from eastbound Fraser Highway to northbound 96 Avenue.	24/7	Expected to begin mid-April 2026 for up to one week	SkyLink Guideway Partners
138 Street and Fraser Highway	No access to/from 138 Street and Fraser Highway.	24/7	Expected April 25, 2026 for up to three weeks	SkyLink Guideway Partners

East of 164 Street to 184 Street



CURRENT TRAFFIC CHANGES				
Location	Traffic Change	Schedule	Date	Project Contractor
164 Street and Fraser Highway intersection	No left turns in all directions.	9 a.m. to 3 p.m.	In effect April 17, 2026	SkyLink Guideway Partners
166 Street and Fraser Highway	No access to/from 166 Street north of Fraser Highway. Traffic control	2 a.m. to 7 a.m.	Expected April 13 to 17, 2026	SkyLink Guideway Partners



	supporting business access.			
168 Street and Fraser Highway	No left turn Fraser Highway eastbound to 168 Street northbound.	24/7	In effect until April 24, 2026	SkyLink Guideway Partners
Fraser Highway east of Highway 15	Temporary traffic signal for pedestrian and cyclist crossings.	24/7	In effect until spring 2027	SkyLink Guideway Partners
Fraser Highway and Highway 15	Turn restrictions. No right turns from Fraser Highway eastbound to Highway 15 southbound. No right turns from Highway 15 northbound to Fraser Highway eastbound.	24/7	In effect until April 25, 2026	SkyLink Guideway Partners
Fraser Highway between 168 Street and Highway 15	Single lane alternating traffic.	9 p.m. to 6 a.m.	In effect until April 13, 2026	SkyLink Guideway Partners
Fraser Highway and Highway 15	Overnight road closure of Highway 15 between Fraser Highway and 64 Avenue.	12 a.m. to 4 a.m.	Expected April 14 to 17, 2026	SkyLink Guideway Partners



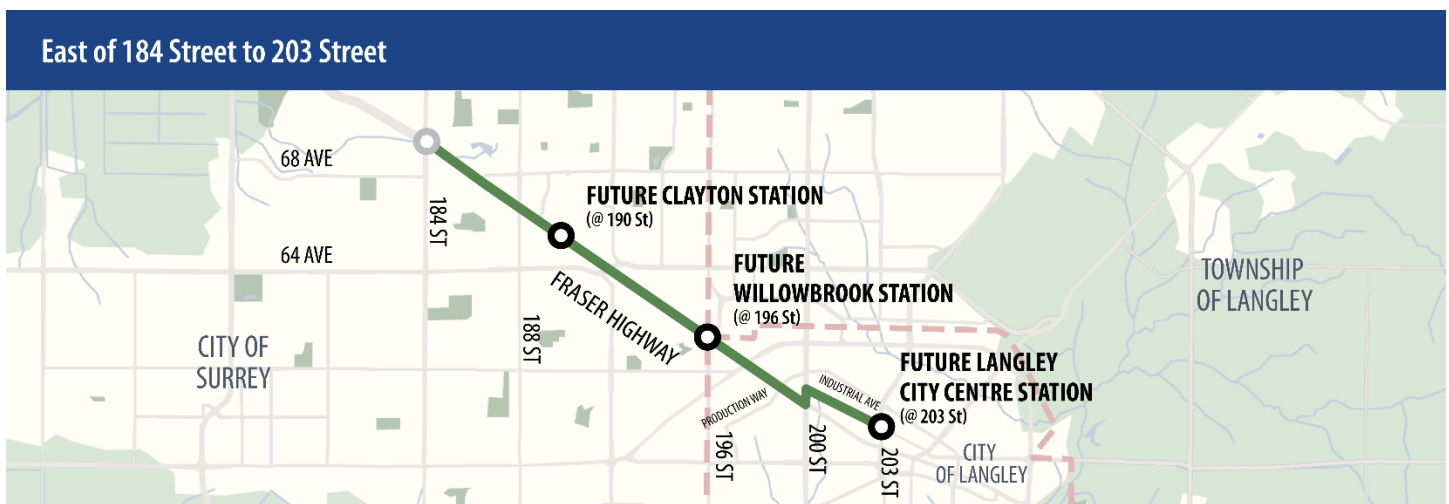
182 Street north of Fraser Highway	Access change 182 Street north of Fraser Highway.	24/7	Expected April 16 to 21, 2026	SkyLink Guideway Partners
CYCLIST + PEDESTRIAN INFORMATION				
Fraser Highway between 164 Street and 166 Street	Pedestrians to use the sidewalk on the south side Fraser Highway.	24/7	In effect until 2028	South Fraser Station Partners
Fraser Highway and 166 Street	Cyclists share the vehicle lane.	24/7	In effect until 2028	South Fraser Station Partners
Fraser Highway between 166 Street and 168 Street	Pedestrians to use sidewalk on the south side of Fraser Highway.	24/7	In effect until summer 2026	SkyLink Guideway Partners
Fraser Highway between 168 Street to Highway 15	Separated cyclist lane on Fraser Highway westbound between 170 Street and 168 Street and on Fraser Highway eastbound between 169 Street and 173 Street.	24/7	In effect	SkyLink Guideway Partners
Fraser Highway between 168 Street and Highway 15	Multi-use path users may take the bus to travel through this area using the bus tickets provided.	24/7 A delineated pathway will be available when buses are not operating.	In effect	SkyLink Guideway Partners



Fraser Highway east of Highway 15	Cyclists to use existing bike lanes and multi-use paths on the north and south sides of Fraser Highway.	24/7	In effect through spring 2026	SkyLink Guideway Partners
184 Street north of Fraser Highway	Intermittent southbound bike lane closures. Cyclists to share the lane.	7 a.m. to 5 p.m.	In effect until 2028	South Fraser Station Partners

UPCOMING TRAFFIC CHANGES

164 Street and Fraser Highway intersection	No access to/from 164 Street and Fraser Highway.	24/7	Expected April 20 to 25, 2026	SkyLink Guideway Partners
--	--	------	-------------------------------	---------------------------



CURRENT TRAFFIC CHANGES

Location	Traffic Change	Schedule	Date	Project Contractor
----------	----------------	----------	------	--------------------



Fraser Highway and 64 Avenue intersection	No right turn from westbound Fraser Highway to 64 Avenue <i>*commercial vehicles only.</i>	24/7	In effect until May 1, 2026	SkyLink Guideway Partners
Fraser Highway and 68 Avenue	No access north of Fraser Highway.	24/7	In effect until April 22, 2026	SkyLink Guideway Partners
West of 196 Street and Fraser Highway	Intermittent driveway closures on the north side of Fraser Highway, access maintained through other driveways.	24/7	In effect until late June 2026	SkyLink Guideway Partners
196 Street/ Willowbrook Drive and Fraser Highway	Lane reduction northeast of Fraser Highway, single lane traffic in each direction maintained.	24/7	In effect until May 11, 2026	SkyLink Guideway Partners
Fraser Highway and Highway 10 intersection	Left turn restrictions from Fraser Highway to Highway 10.	24/7	In effect through spring 2026	SkyLink Guideway Partners
Industrial Avenue between 200 Street and 203 Street	Eastbound traffic lane only. Parking and turning restrictions.	24/7	In effect through summer 2026	SkyLink Guideway Partners & South Fraser Station Partners
Laneway east of Highway 10	No access.	24/7	In effect until the end of 2026	SkyLink Guideway Partners

CYCLIST + PEDESTRIAN INFORMATION



Fraser Highway between east of Highway 15 and 184 Street	Cyclists and pedestrians to use the existing multi-use path on Fraser Highway.	24/7	In effect until 2028	SkyLink Guideway Partners & South Fraser Station Partners
Fraser Highway between 68 Avenue to 188 Street	Cyclists and pedestrians to use sidewalk on the south side of Fraser Highway.	24/7	Expected April 8 to July 31, 2026	Transit Integrators BC
Fraser Highway and 64 Avenue intersection	Cyclist detour between 188 Street and 64 Avenue.	24/7	In effect until summer 2026	SkyLink Guideway Partners

UPCOMING TRAFFIC CHANGES

188 Street north of Fraser Highway	No access to/from 188 Street north of Fraser Highway.	9 a.m. to 5 p.m.	Expected mid-April 2026 for up to two days	SkyLink Guideway Partners
196 Street/ Willowbrook Drive and Fraser Highway	Lane reduction northwest of Fraser Highway, single lane traffic in each direction maintained.	24/7	Expected May 12 to 25, 2026	SkyLink Guideway Partners
200 Street and Industrial Avenue	Right lane closure northbound 200 Street near Industrial Avenue.	24/7	Expected mid-May 2026 for up to one month	SkyLink Guideway Partners

Keep in touch

We appreciate your patience and understanding while we complete this important infrastructure project. If you have any questions or concerns, please contact us.

Website: surreylangleyskytrain.gov.bc.ca

Email: surreylangleyskytrain@gov.bc.ca

24/7 Information Line: 1-844-815-6111

ਜ਼ਰੂਰੀ ਜਾਣਕਾਰੀ: ਕਿਰਪਾ ਕਰਕੇ ਇਸਦਾ ਅਨੁਵਾਦ ਕਰਵਾਓ

ज़रूरी जानकारी: कृपया इसका अनुवाद करवाएं

MAHALAGANG IMPORMASYON: Mangyaring isalin ito

重要資訊: 請找人為你翻譯

중요정보: 번역해주세요