



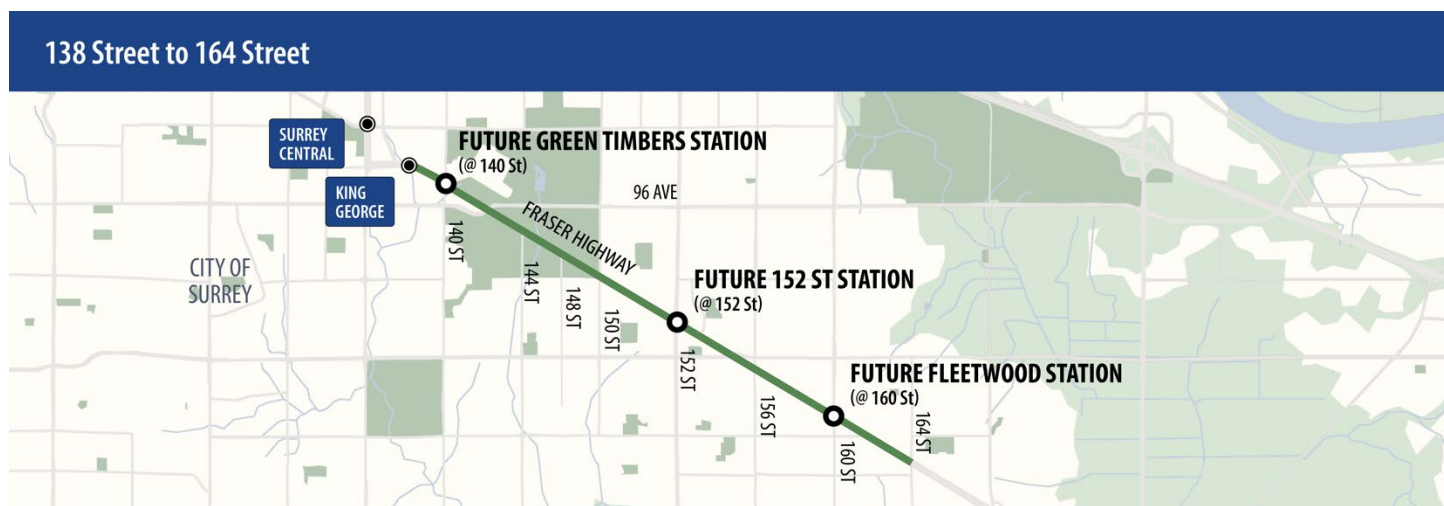
Weekly Traffic Advisory: March 17, 2025 – March 23, 2025

Surrey Langley SkyTrain construction is underway, including moving existing utilities to allow for construction, installing new utilities to supply power for the future SkyTrain, roadwork, foundation construction, and other miscellaneous activities.

This advisory outlines traffic pattern changes during the week of March 17, 2025 – March 23, 2025. Workplans and schedule are subject to change.

Please note that single lane traffic throughout the project area is expected until project completion. There will be intermittent, short-term, lane closures on approaches to intersections, including stoppages of up to two minutes. These may not be reflected in this weekly traffic advisory. Cyclists can expect changes to cyclist lanes and multi-use paths along Fraser Highway while construction is underway. We have included information for cyclists in this advisory for planned traffic pattern changes.

Information about traffic impacts related to BC Hydro work to relocate power lines can be found at: bchydro.com/skytrain.



CURRENT TRAFFIC CHANGES				
Location	Traffic Change	Schedule	Date	Project Contractor
Fraser Highway at 140 Street Intersection	No left turn for vehicles travelling westbound on Fraser Highway.	24/7	In effect until spring 2025	SkyLink Guideway Partners



<u>Fraser Highway between 140 Street and 148 Street</u>	Eastbound and westbound left lane closures. One lane will remain open in each direction.	24/7	In effect until spring 2025	SkyLink Guideway Partners
<u>Fraser Highway between 148 Street and 152 Street</u>	Westbound right lane closure. One lane will remain open in each direction.	24/7	In effect until spring 2025	SkyLink Guideway Partners
Fraser Highway between 150 Street and 152 Street	Median crossover. One lane will remain open in each direction.	24/7	In effect until summer 2025	SkyLink Guideway Partners
Fraser Highway between 156 Street to 84 Avenue	Westbound median crossover. One lane will remain open in each direction.	24/7	In effect until spring 2025	SkyLink Guideway Partners
<u>Fraser Highway west of 160 Street</u>	Access restrictions to/from Fraser Highway west of 160 Street.	24/7	In effect until March 21, 2025.	SkyLink Guideway Partners
<u>Fraser Highway west of 160 Street</u>	Westbound right lane closure. One lane will remain open.	24/7	In effect until March 21, 2025.	SkyLink Guideway Partners

CYCLIST INFORMATION



Fraser Highway between 148 Street and 152 Street	Westbound right lane, cyclist lane closed. Cyclists share the vehicle lane.	24/7	In effect until spring 2025	SkyLink Guideway Partners
Fraser Highway between 156 Street and 84 Avenue	Cyclists may be diverted depending on construction activities. Detour via 156 Street and 84 Avenue.	24/7	As required. Please follow signs and traffic control.	SkyLink Guideway Partners
Fraser Highway east of 162 Street to 164 Street	Cyclists travelling westbound will need to dismount through the traffic pattern change.	24/7	In effect until late March 2025	SkyLink Guideway Partners
UPCOMING TRAFFIC CHANGES				
Fraser Highway between 140 Street and 96 Avenue	Median crossover. One lane will remain open in each direction.	24/7	Expected to begin late March to April 1, 2025	SkyLink Guideway Partners
Fraser Highway and 140 Street intersection (west side)	Northbound right lane closure.	24/7	Expected to begin early April through to the end of April 2025	South Fraser Station Partners
Fraser Highway between 140	Full closure	24/7	Expected to begin April 1, 2025, until	SkyLink Guideway Partners and South

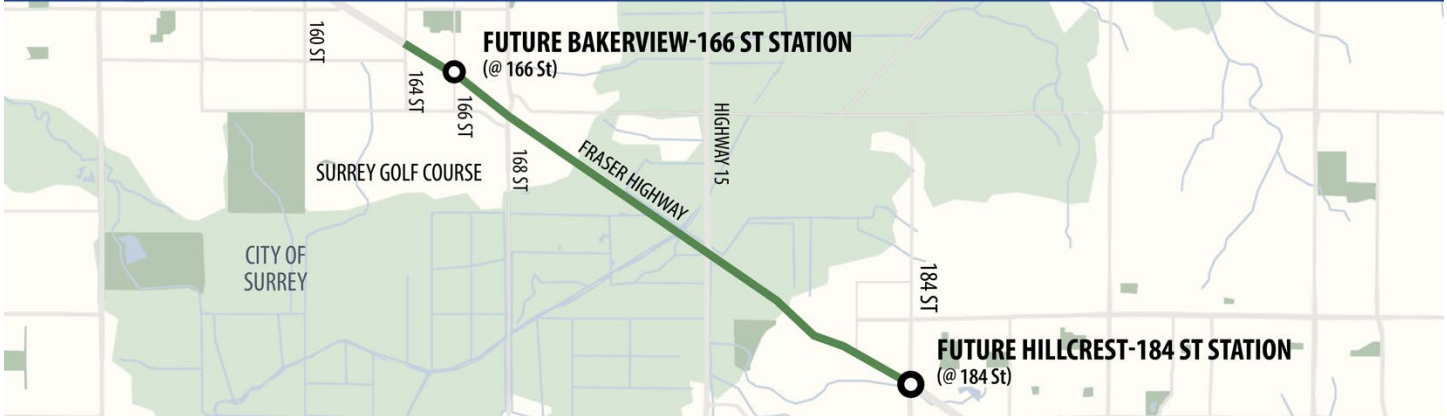


Street and 96 Avenue			the end of October 2025	Fraser Station Partners
Fraser Highway between 148 Street and 96 Avenue	Intermittent overnight closure	8 p.m. to 5 a.m.	Expected to begin April 1, 2025, until the end of October 2025 as needed	SkyLink Guideway Partners
Fraser Highway east of 152 Street	Westbound right lane closure.	24/7	Expected to begin April 2025 for approximately two weeks	SkyLink Guideway Partners
Fraser Highway east of 152 Street	Fifteen-minute traffic stoppages. Access for emergency responders maintained.	9 p.m. to 5 a.m.	Expected to occur over two night shifts in April 2025	SkyLink Guideway Partners
Fraser Highway between 154 Street and 84 Avenue	Intermittent access changes to/from Fraser Highway	24/7	Expected to begin late March 2025 until summer 2025	SkyLink Guideway Partners
Fraser Highway between 160 and 162 Street	Median crossover. One lane will remain open in each direction. Turn restrictions.	24/7	Expected to begin mid-April 2025 until mid-May 2025	SkyLink Guideway Partners
Fraser Highway between 160 and 166 Street	Median crossover. One lane will	24/7	Expected to be in effect late April	SkyLink Guideway Partners



	remain open in each direction.		2025 until summer 2025	
--	--------------------------------	--	------------------------	--

East of 164 Street to 184 Street



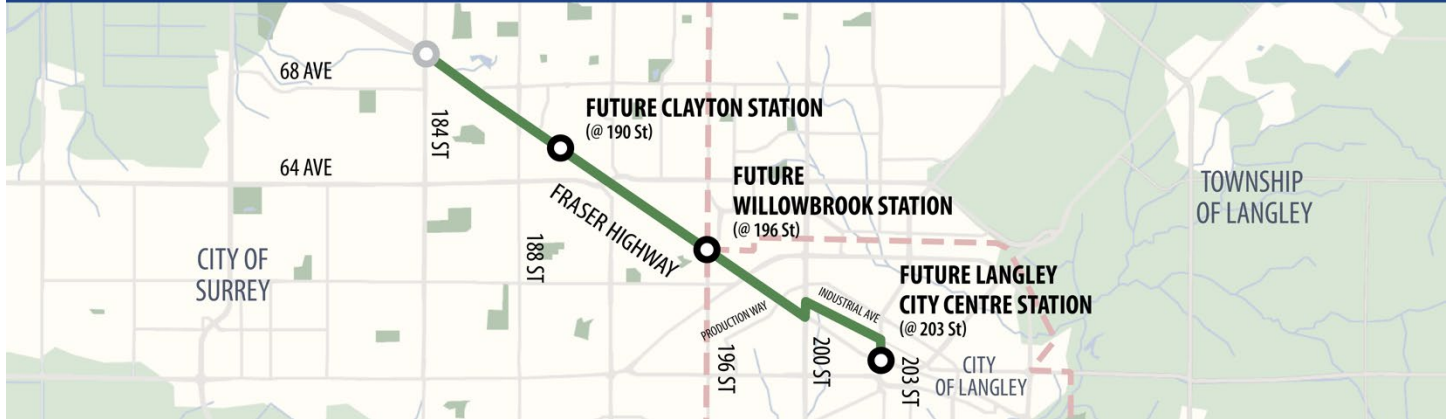
CURRENT TRAFFIC CHANGES				
Location	Traffic Change	Schedule	Date	Project Contractor
Access to/from 8215 166 Street (previous Tim Hortons; future Bakerview-166 Street Station)	Permanent closure.	24/7	In effect	SkyLink Guideway Partners
Access to/from Surrey Sport and Leisure Complex from Fraser Highway	Access closed off Fraser Highway. Access maintained from 166 Street.	24/7	In effect until construction is complete in the area (expected 2028)	SkyLink Guideway Partners



<u>Fraser Highway from 168 Street to east of Highway 15</u>	Median crossover. One lane will remain open in each direction.	24/7	In effect until spring 2026	SkyLink Guideway Partners
<u>Fraser Highway east of Highway 15</u>	Temporary traffic signal for pedestrian and cyclist crossings.	24/7	In effect until spring 2026	SkyLink Guideway Partners
<u>Fraser Highway between Highway 15 and 184 Street</u>	Median crossover. One lane will remain open in each direction.	24/7	In effect until spring 2025	SkyLink Guideway Partners
CYCLIST INFORMATION				
<u>Fraser Highway and 166 Street</u>	Cyclists share the vehicle lane.	24/7	In effect through spring 2025	SkyLink Guideway Partners
<u>Fraser Highway between 168 Street to east of Highway 15</u>	Cyclists to use existing bike lanes and multi-use paths on the north and south side of Fraser Highway.	24/7	In effect through spring 2026	SkyLink Guideway Partners
UPCOMING TRAFFIC CHANGES				
Fraser Highway and 184 Street intersection	Various short-term, turning restrictions.	24/7	Expected to begin March 26, 2025 for up to two weeks	SkyLink Guideway Partners



East of 184 Street to 203 Street



CURRENT TRAFFIC CHANGES

Location	Traffic Change	Schedule	Date	Project Contractor
Fraser Highway between Highway 15 and 184 Street	Median crossover. One lane will remain open in each direction.	24/7	In effect until spring 2025	SkyLink Guideway Partners
185 Street at Fraser Highway	Access to/from Fraser Highway temporarily closed	24/7	March 17, 2025 for approximately one week	SkyLink Guideway Partners
Fraser Highway between 184 Street and 64 Avenue	Median crossover. One lane will remain open. In each direction.	24/7	In effect until summer 2025	SkyLink Guideway Partners
Fraser Highway between 64 Avenue and 196	Median crossover. One lane will remain open in each direction.	24/7	In effect until summer 2025	SkyLink Guideway Partners



Street/ Willowbrook Drive				
Industrial Avenue between 200 Street and 203 Street	Traffic directed around work areas. One lane will remain open in each direction.	Monday to Saturday, 7 a.m. to 7 p.m.	In effect from March 20, 2025 until spring 2025	SkyLink Guideway Partners
203 Street from Industrial Avenue to Acacia Crescent	Single lane traffic in each direction.	24/7	In effect until late March 2025	South Fraser Station Partners
203A Street from Locke Lane to Imperial Avenue	Closed to traffic	24/7	In effect until late March 2025	South Fraser Station Partners
CYCLIST INFORMATION				
Fraser Highway and 64 Avenue intersection	Cyclists may be diverted, depending on construction activities.	24/7	As needed, please follow signs and traffic control	SkyLink Guideway Partners
Fraser Highway between east of Highway 15 and 184 Street	Cyclists to use existing multi-use path on the south side of Fraser Highway.	24/7	In effect until spring 2025	SkyLink Guideway Partners
UPCOMING TRAFFIC CHANGES				



Fraser Highway between 196 Street/Willowbrook Drive and Highway 10	Median crossover. One lane will remain open in each direction.	24/7	In effect from late March 2025 through summer 2025	SkyLink Guideway Partners
Willowbrook Shopping Centre from Fraser Highway	New access just east of its existing location	24/7	Expected to begin late March 2025	SkyLink Guideway Partners

Keep in touch

We appreciate your patience and understanding while we complete this important infrastructure project. If you have any questions or concerns, please contact us.

Website: surreylangleyskytrain.gov.bc.ca

Email: surreylangleyskytrain@gov.bc.ca

24/7 Information Line: 1-844-815-6111

ਜ਼ਰੂਰੀ ਜਾਣਕਾਰੀ: ਕਿਰਪਾ ਕਰਕੇ ਇਸਦਾ ਅਨੁਵਾਦ ਕਰਵਾਓ

ज़रूरी जानकारी: कृपया इसका अनुवाद करवाएं

MAHALAGANG IMPORMASYON: Mangyaring isalin ito

重要資訊: 請找人為你翻譯

중요정보: 번역해주세요