

Weekly Traffic Advisory: January 20, 2025 – January 26, 2025

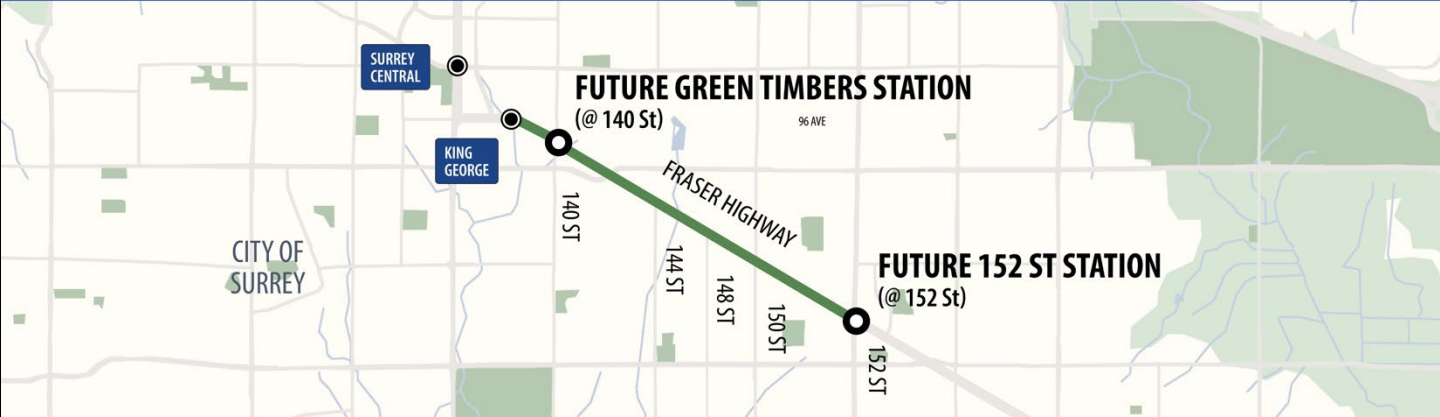
Surrey Langley SkyTrain construction is underway, including utility relocation, utility installation, vegetation management, roadwork, foundation construction, and other miscellaneous activities.

This advisory outlines traffic pattern changes during the week of January 20, 2025 – January 26, 2025. Workplans and schedule are subject to change.

Please note that single lane traffic on Fraser Highway between 138 Street in Surrey and 203 Street in Langley, is expected in both directions until project completion. There will be intermittent, short-term, lane closures on approaches to intersections. These may not be reflected in this weekly traffic advisory. Cyclists can expect changes to cyclist lanes and multi-use paths along Fraser Highway while construction is underway. We have included information for cyclists in this advisory for planned traffic pattern changes.

Information about traffic impacts related to BC Hydro work to relocate power lines can be found at: bchydro.com/skytrain.

Section 1 | 138 Street to 152 Street



CURRENT TRAFFIC CHANGES				
Location	Traffic Change	Schedule	Date	Project Contractor
Fraser Highway between 140 Street and 148 Street	Eastbound and westbound left lane closures. One lane	24/7	In effect until spring 2025	SkyLink Guideway Partners

Contact

surreylangleyskytrain@gov.bc.ca
surreylangleyskytrain.ca
 24/7 Info Line: 1-844-815-6111

ਜ਼ਰੂਰੀ ਜਾਣਕਾਰੀ: ਕਿਰਪਾ ਕਰਕੇ ਇਸਦਾ ਅਨੁਵਾਦ ਕਰਵਾਓ
 ज़रूरी जानकारी: कृपया इसका अनुवाद करवाएं

MAHALAGANG IMPORMASYON: Mangyaring isalin ito

重要資訊: 請找人為你翻譯

중요정보: 번역해주세요

Thank you for your cooperation and understanding

	will remain open in each direction.			
Fraser Highway between 148 Street and 152 Street	Westbound right lane closure. One lane will remain open in each direction.	24/7	In effect until spring 2025	SkyLink Guideway Partners
Fraser Highway between 150 Street and 152 Street	Median crossover. One lane will remain open in each direction.	24/7	In effect until approximately late-January 2025	SkyLink Guideway Partners
CYCLIST INFORMATION				
Fraser Highway between 148 Street and 152 Street	Westbound right lane, cyclist lane closed. Cyclists share the vehicle lane.	24/7	In effect until Spring 2025	SkyLink Guideway Partners
UPCOMING TRAFFIC CHANGES				
Fraser Highway at 140 Street Intersection	Changes to intersection turn movements.	24/7	Expected to begin late January 2025 for approximately one week	SkyLink Guideway Partners
Fraser Highway at 140 Street Intersection	No left turn for vehicles travelling westbound on Fraser Highway.	24/7	Expected to begin early February 2025 until spring 2025	SkyLink Guideway Partners

Contact

surreylangleyskytrain@gov.bc.ca
surreylangleyskytrain.ca
 24/7 Info Line: 1-844-815-6111

ਜ਼ਰੂਰੀ ਜਾਣਕਾਰੀ: ਕਿਰਪਾ ਕਰਕੇ ਇਸਦਾ ਅਨੁਵਾਦ ਕਰਵਾਓ
ज़रूरी जानकारी: कृपया इसका अनुवाद करवाएं

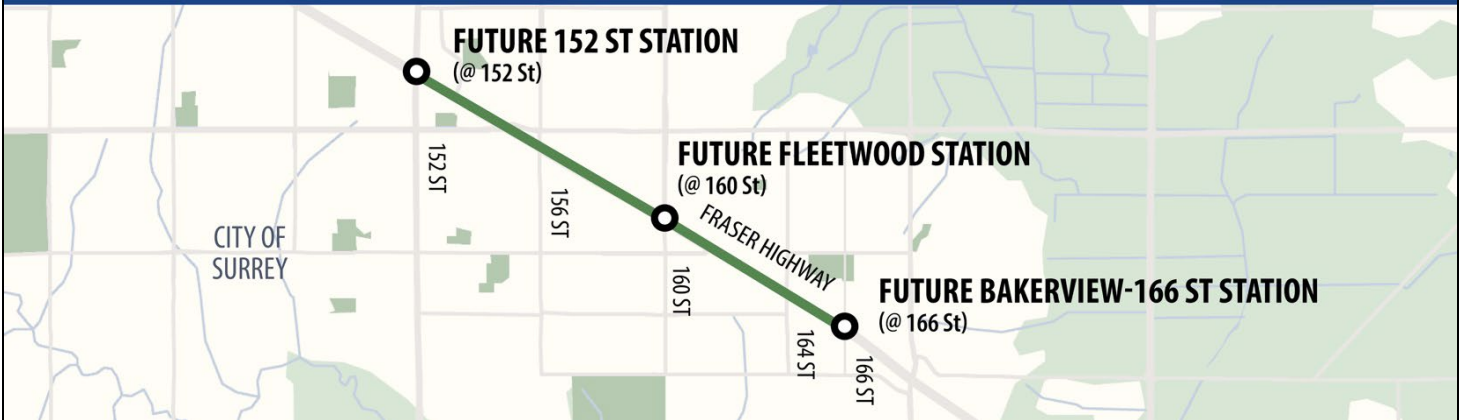
MAHALAGANG IMPORMASYON: Mangyaring isalin ito

重要資訊: 請找人為你翻譯

중요정보: 번역해주세요

Thank you for your cooperation and understanding

Section 2 | 152 Street to 167 Street



CURRENT TRAFFIC CHANGES

Location	Traffic Change	Schedule	Date	Project Contractor
Access to/from 8215 166 Street (previous Tim Hortons; future Bakerview-166 Street Station)	Permanent closure.	24/7	In effect	SkyLink Guideway Partners
Fraser Highway east of 162 Street to 164 Street	Westbound median crossover. One lane will remain open in each direction.	24/7	In effect until approximately early February 2025	SkyLink Guideway Partners
Access to/from Surrey Sport and Leisure Complex from Fraser Highway	Access closed off Fraser Highway. Access maintained from 166 Street.	24/7	In effect until construction is complete in the area (expected 2028)	SkyLink Guideway Partners

CYCLIST INFORMATION

Fraser Highway east of 162 Street to 164 Street	Cyclists travelling westbound will need to dismount through the traffic pattern change.	24/7	In effect until approximately early February 2025	SkyLink Guideway Partners
---	---	------	---	---------------------------

Contact

surreylangleyskytrain@gov.bc.ca
surreylangleyskytrain.ca
 24/7 Info Line: 1-844-815-6111

ਜ਼ਰੂਰੀ ਜਾਣਕਾਰੀ: ਕਿਰਪਾ ਕਰਕੇ ਇਸਦਾ ਅਨੁਵਾਦ ਕਰਵਾਓ
 ज़रूरी जानकारी: कृपया इसका अनुवाद करवाएं

MAHALAGANG IMPORMASYON: Mangyaring isalin ito

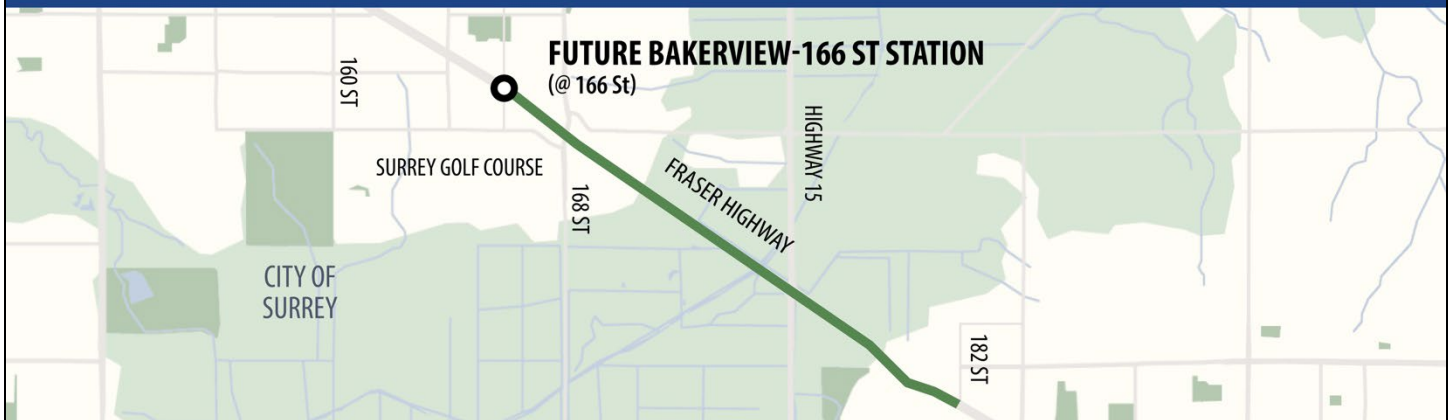
重要資訊: 請找人為你翻譯

중요정보: 번역해주세요

Thank you for your cooperation and understanding

Fraser Highway and 166 Street	Cyclists share the vehicle lane.	24/7	In effect	SkyLink Guideway Partners
UPCOMING TRAFFIC CHANGES				
Fraser Highway between 152 Street and 154 Street	Median crossover. One lane will remain open in each direction.	24/7	Expected to begin early February 2025, for up to eight days	SkyLink Guideway Partners
154 Street at Fraser Highway	No access to/from Fraser Highway at 154 Street.	24/7	Expected to begin early February 2025, for up to eight days	SkyLink Guideway Partners

Section 3 | 167 Street to 182 Street



CURRENT TRAFFIC CHANGES

Location	Traffic Change	Schedule	Date	Project Contractor
Fraser Highway between Highway 15 and 184 Street	Median crossover. One lane will remain open in each direction.	24/7	In effect until spring 2025	SkyLink Guideway Partners

Contact

surreylangleyskytrain@gov.bc.ca
surreylangleyskytrain.ca
 24/7 Info Line: 1-844-815-6111

ਜ਼ਰੂਰੀ ਜਾਣਕਾਰੀ: ਕਿਰਪਾ ਕਰਕੇ ਇਸਦਾ ਅਨੁਵਾਦ ਕਰਵਾਓ
 ज़रूरी जानकारी: कृपया इसका अनुवाद करवाएं
MAHALAGANG IMPORMASYON: Mangyaring isalin ito
重要資訊: 請找人為你翻譯
 중요정보: 번역해주세요

Thank you for your cooperation and understanding

CYCLIST INFORMATION				
Fraser Highway between Highway 15 and 184 Street	Cyclists to use existing multi-use path on the south side of Fraser Highway.	24/7	In effect until spring 2025	SkyLink Guideway Partners
UPCOMING TRAFFIC CHANGES				
168 Street to 180 Street	Median crossover. One lane will remain open in each direction.	24/7	Expected to begin mid-February 2025 until spring 2026	SkyLink Guideway Partners



CURRENT TRAFFIC CHANGES				
Location	Traffic Change	Schedule	Date	Project Contractor
Fraser Highway between Highway 15 and 184 Street	Median crossover. One lane will remain open in each direction.	24/7	In effect until spring 2025	SkyLink Guideway Partners

Contact

surreylangleyskytrain@gov.bc.ca
surreylangleyskytrain.ca
 24/7 Info Line: 1-844-815-6111

ਜ਼ਰੂਰੀ ਜਾਣਕਾਰੀ: ਕਿਰਪਾ ਕਰਕੇ ਇਸਦਾ ਅਨੁਵਾਦ ਕਰਵਾਓ
 ज़रूरी जानकारी: कृपया इसका अनुवाद करवाएं

MAHALAGANG IMPORMASYON: Mangyaring isalin ito

重要資訊: 請找人為你翻譯

중요정보: 번역해주세요

Thank you for your cooperation and understanding



CYCLIST INFORMATION				
Fraser Highway between Highway 15 and 184 Street	Cyclists to use existing multi-use path on the south side of Fraser Highway.	24/7	In effect until spring 2025	SkyLink Guideway Partners
UPCOMING TRAFFIC CHANGES				
--	--	--	--	--

Contact

surreylangleyskytrain@gov.bc.ca
surreylangleyskytrain.ca
24/7 Info Line: 1-844-815-6111

ਜ਼ਰੂਰੀ ਜਾਣਕਾਰੀ: ਕਿਰਪਾ ਕਰਕੇ ਇਸਦਾ ਅਨੁਵਾਦ ਕਰਵਾਓ
ज़रूरी जानकारी: कृपया इसका अनुवाद करवाएं

MAHALAGANG IMPORMASYON: Mangyaring isalin ito

重要資訊: 請找人為你翻譯

중요정보: 번역해주세요

Thank you for your cooperation and understanding